



# **UPDATED MAPS FOR BUNDIBUGYO, UGANDA**

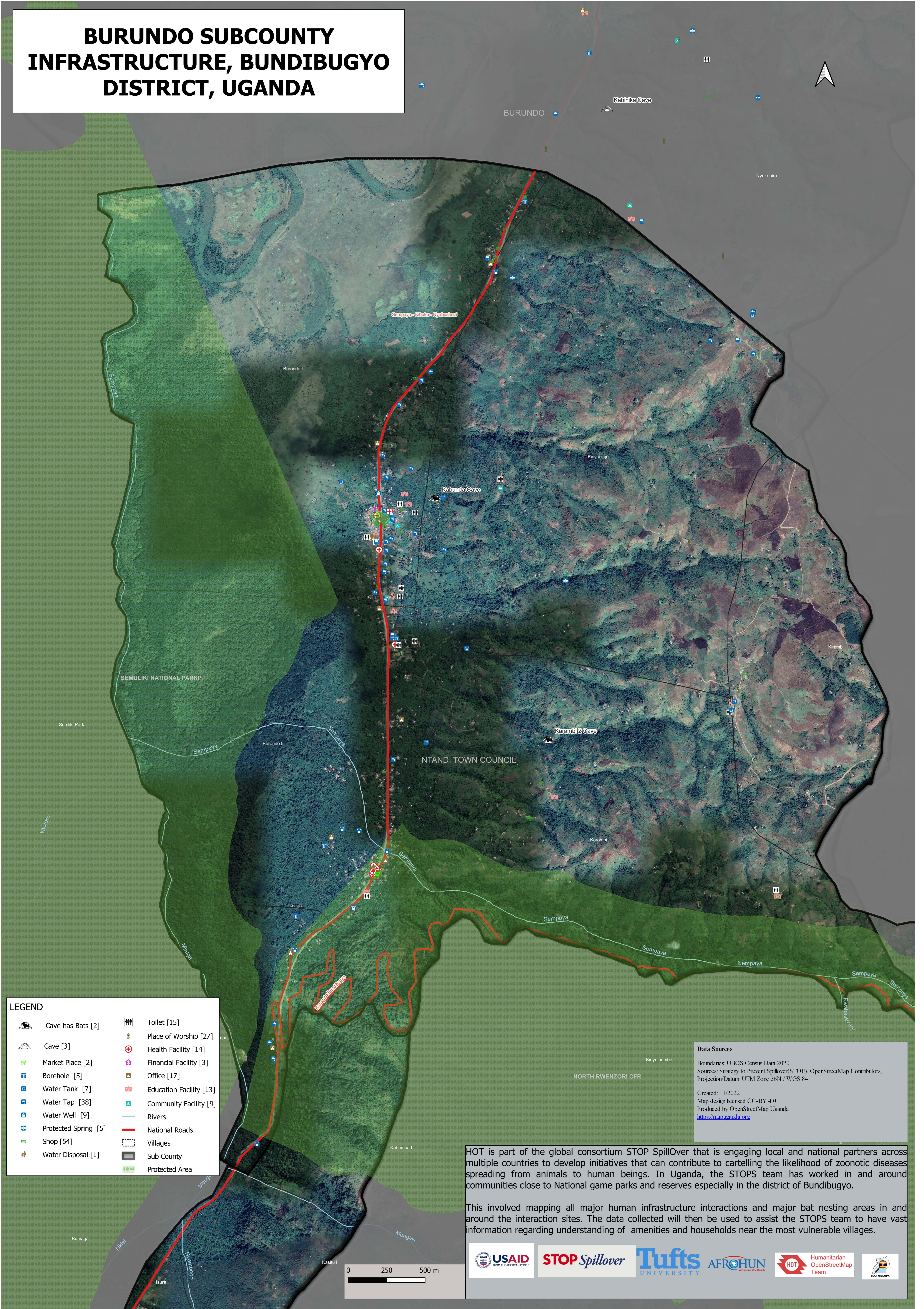
***STOP Spillover***

May 2023

Link to interactive maps:

<https://bit.ly/StopSpillOverUg>

# BURUNDO SUBCOUNTY INFRASTRUCTURE, BUNDIBUGYO DISTRICT, UGANDA



**LEGEND**

	Cave has Bats [2]		Toilet [15]
	Cave [3]		Place of Worship [27]
	Market Place [2]		Health Facility [14]
	Borehole [5]		Financial Facility [3]
	Water Tank [7]		Office [17]
	Water Tap [38]		Education Facility [13]
	Water Well [9]		Community Facility [9]
	Protected Spring [5]		Rivers
	Shop [54]		National Roads
	Water Disposal [1]		Villages
			Sub County
			Protected Area

**Data Sources**  
 Boundaries: UBOS Census Data 2020  
 Sources: Strategy to Prevent Spillover(STOP), OpenStreetMap Contributors,  
 Projection/Datum: UTM Zone 36N / WGS 84  
 Created: 11/2022  
 Map design licensed CC-BY 4.0  
 Produced by OpenStreetMap Uganda  
<https://mapuganda.org>

HOT is part of the global consortium STOP Spillover that is engaging local and national partners across multiple countries to develop initiatives that can contribute to cartelling the likelihood of zoonotic diseases spreading from animals to human beings. In Uganda, the STOPS team has worked in and around communities close to National game parks and reserves especially in the district of Bundibugyo.

This involved mapping all major human infrastructure interactions and major bat nesting areas in and around the interaction sites. The data collected will then be used to assist the STOPS team to have vast information regarding understanding of amenities and households near the most vulnerable villages.



# BURUNDO SUBCOUNTY INFRASTRUCTURE, BUNDIBUGYO DISTRICT, UGANDA

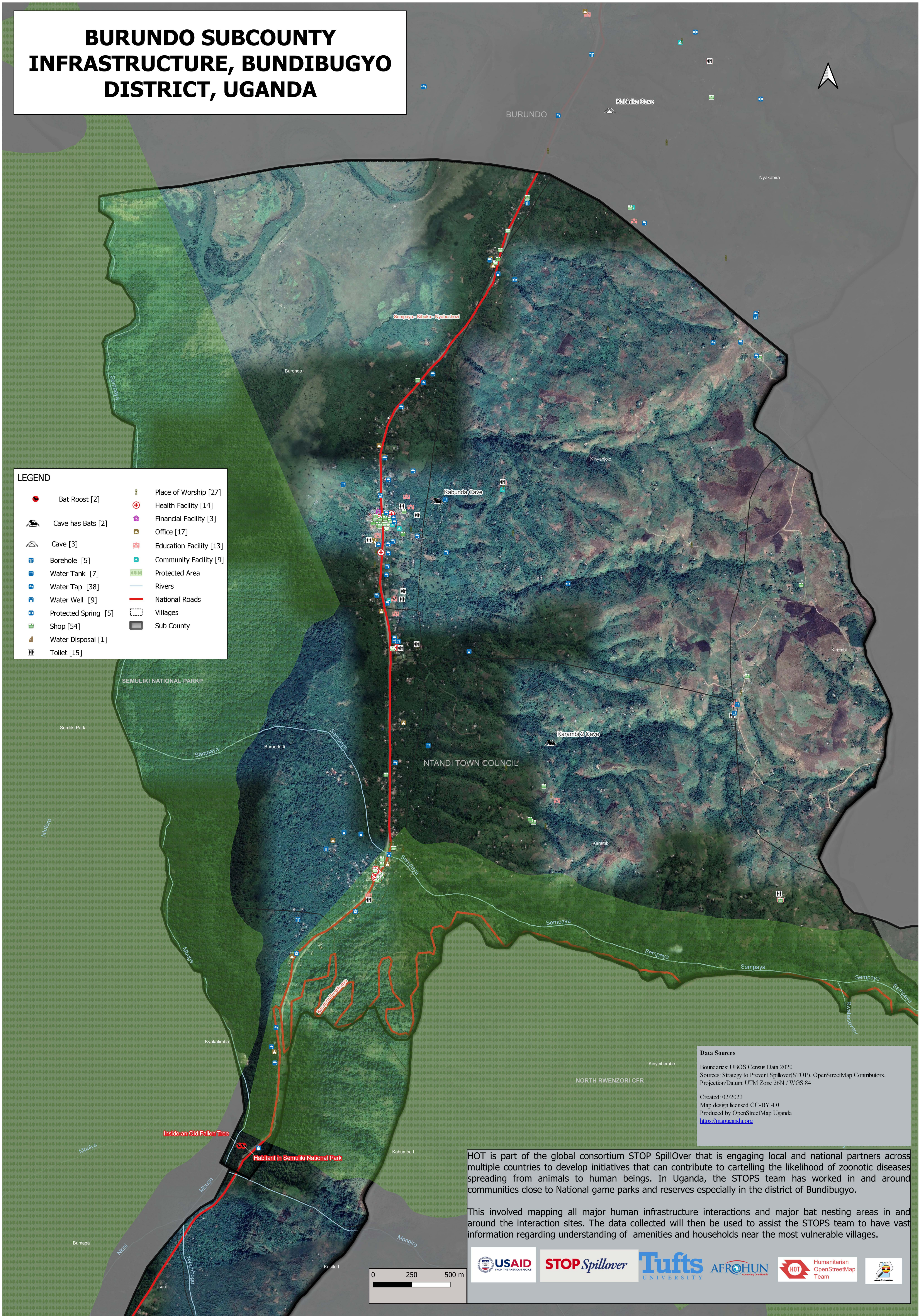
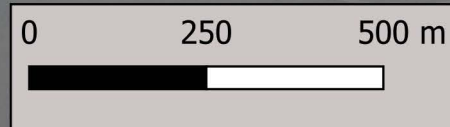
**LEGEND**

	Bat Roost [2]		Place of Worship [27]
	Cave has Bats [2]		Health Facility [14]
	Cave [3]		Financial Facility [3]
	Borehole [5]		Office [17]
	Water Tank [7]		Education Facility [13]
	Water Tap [38]		Community Facility [9]
	Water Well [9]		Protected Area
	Protected Spring [5]		Rivers
	Shop [54]		National Roads
	Water Disposal [1]		Villages
	Toilet [15]		Sub County

**Data Sources**  
 Boundaries: UBOS Census Data 2020  
 Sources: Strategy to Prevent Spillover(STOP), OpenStreetMap Contributors,  
 Projection/Datum: UTM Zone 36N / WGS 84  
 Created: 02/2023  
 Map design licensed CC-BY 4.0  
 Produced by OpenStreetMap Uganda  
<https://mapuganda.org>

HOT is part of the global consortium STOP Spillover that is engaging local and national partners across multiple countries to develop initiatives that can contribute to cartelling the likelihood of zoonotic diseases spreading from animals to human beings. In Uganda, the STOPS team has worked in and around communities close to National game parks and reserves especially in the district of Bundibugyo.

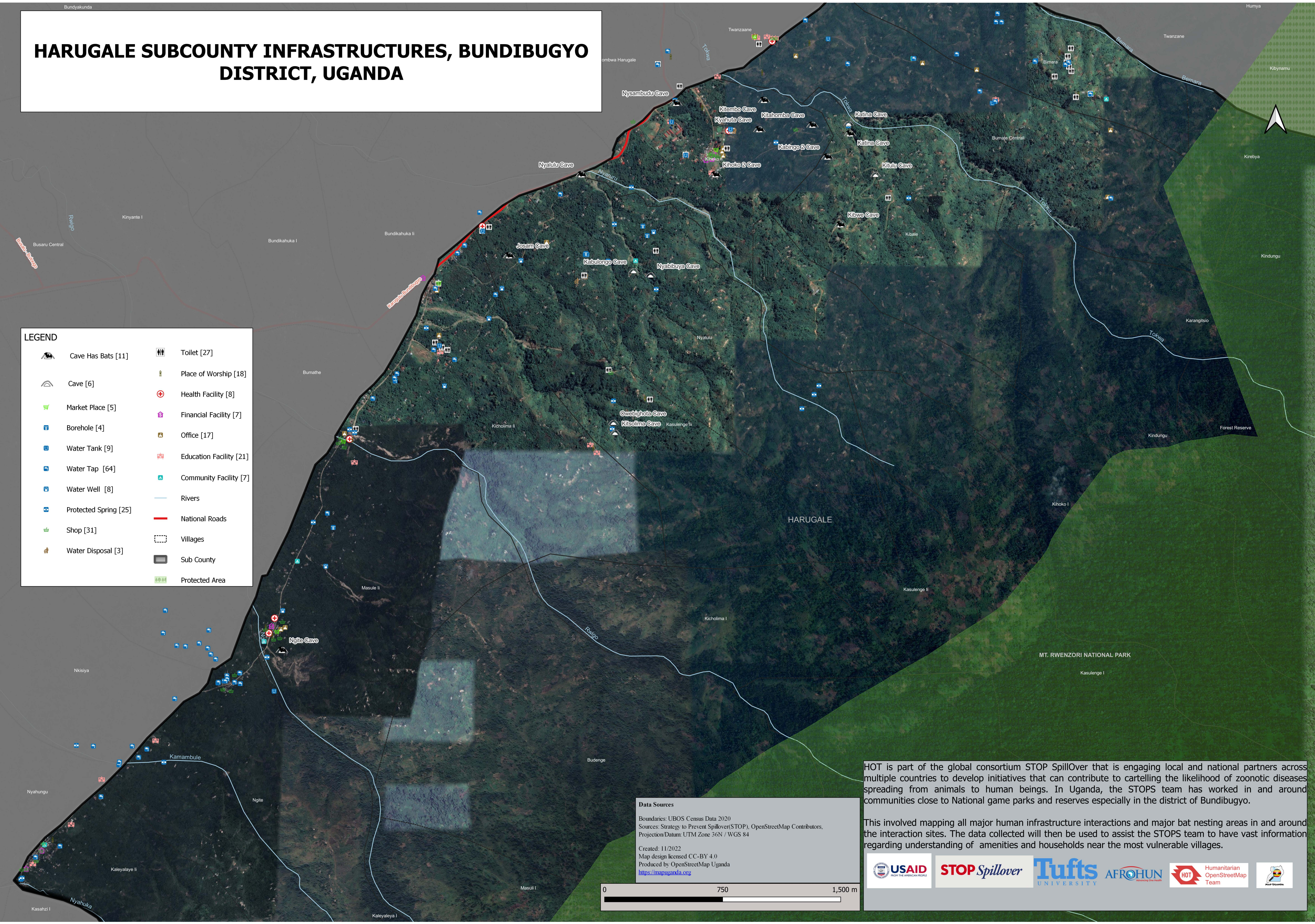
This involved mapping all major human infrastructure interactions and major bat nesting areas in and around the interaction sites. The data collected will then be used to assist the STOPS team to have vast information regarding understanding of amenities and households near the most vulnerable villages.



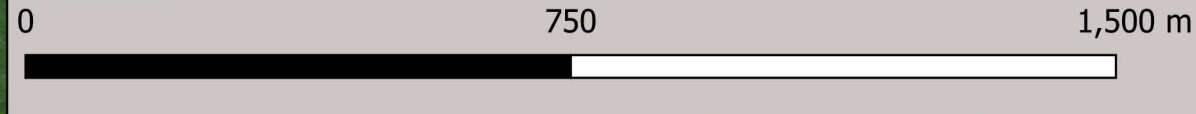
# HARUGALE SUBCOUNTY INFRASTRUCTURES, BUNDIBUGYO DISTRICT, UGANDA

**LEGEND**

Cave Has Bats [11]	Toilet [27]
Cave [6]	Place of Worship [18]
Market Place [5]	Health Facility [8]
Borehole [4]	Financial Facility [7]
Water Tank [9]	Office [17]
Water Tap [64]	Education Facility [21]
Water Well [8]	Community Facility [7]
Protected Spring [25]	Rivers
Shop [31]	National Roads
Water Disposal [3]	Villages
	Sub County
	Protected Area



**Data Sources**  
 Boundaries: UBOS Census Data 2020  
 Sources: Strategy to Prevent Spillover (STOP), OpenStreetMap Contributors,  
 Projection/Datum: UTM Zone 36N / WGS 84  
 Created: 11/2022  
 Map design licensed CC-BY 4.0  
 Produced by OpenStreetMap Uganda  
<https://mapuganda.org>



HOT is part of the global consortium STOP Spillover that is engaging local and national partners across multiple countries to develop initiatives that can contribute to cartelling the likelihood of zoonotic diseases spreading from animals to human beings. In Uganda, the STOPS team has worked in and around communities close to National game parks and reserves especially in the district of Bundibugyo.

This involved mapping all major human infrastructure interactions and major bat nesting areas in and around the interaction sites. The data collected will then be used to assist the STOPS team to have vast information regarding understanding of amenities and households near the most vulnerable villages.

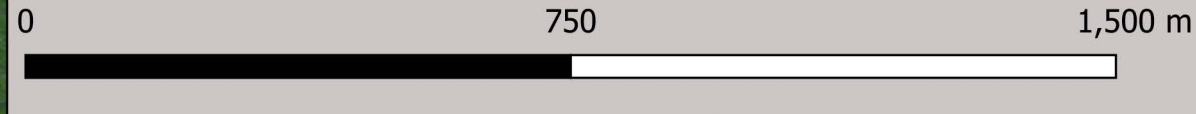


# HARUGALE SUBCOUNTY INFRASTRUCTURES, BUNDIBUGYO DISTRICT, UGANDA

**LEGEND**

	Bat Roost [1]		Toilet [27]
	Cave [7]		Place of Worship [18]
	Cave Has Bats [11]		Health Facility [8]
	Market Place [5]		Financial Facility [7]
	Borehole [4]		Office [17]
	Water Tank [9]		Education Facility [21]
	Water Tap [64]		Community Facility [7]
	Water Well [8]		Protected Area
	Protected Spring [25]		Rivers
	Shop [31]		National Roads
	Water Disposal [3]		Villages
			Sub County

**Data Sources**  
 Boundaries: UBOS Census Data 2020  
 Sources: Strategy to Prevent Spillover (STOP), OpenStreetMap Contributors,  
 Projection/Datum: UTM Zone 36N / WGS 84  
 Created: 02/2023  
 Map design licensed CC-BY 4.0  
 Produced by OpenStreetMap Uganda  
<https://mapuganda.org>

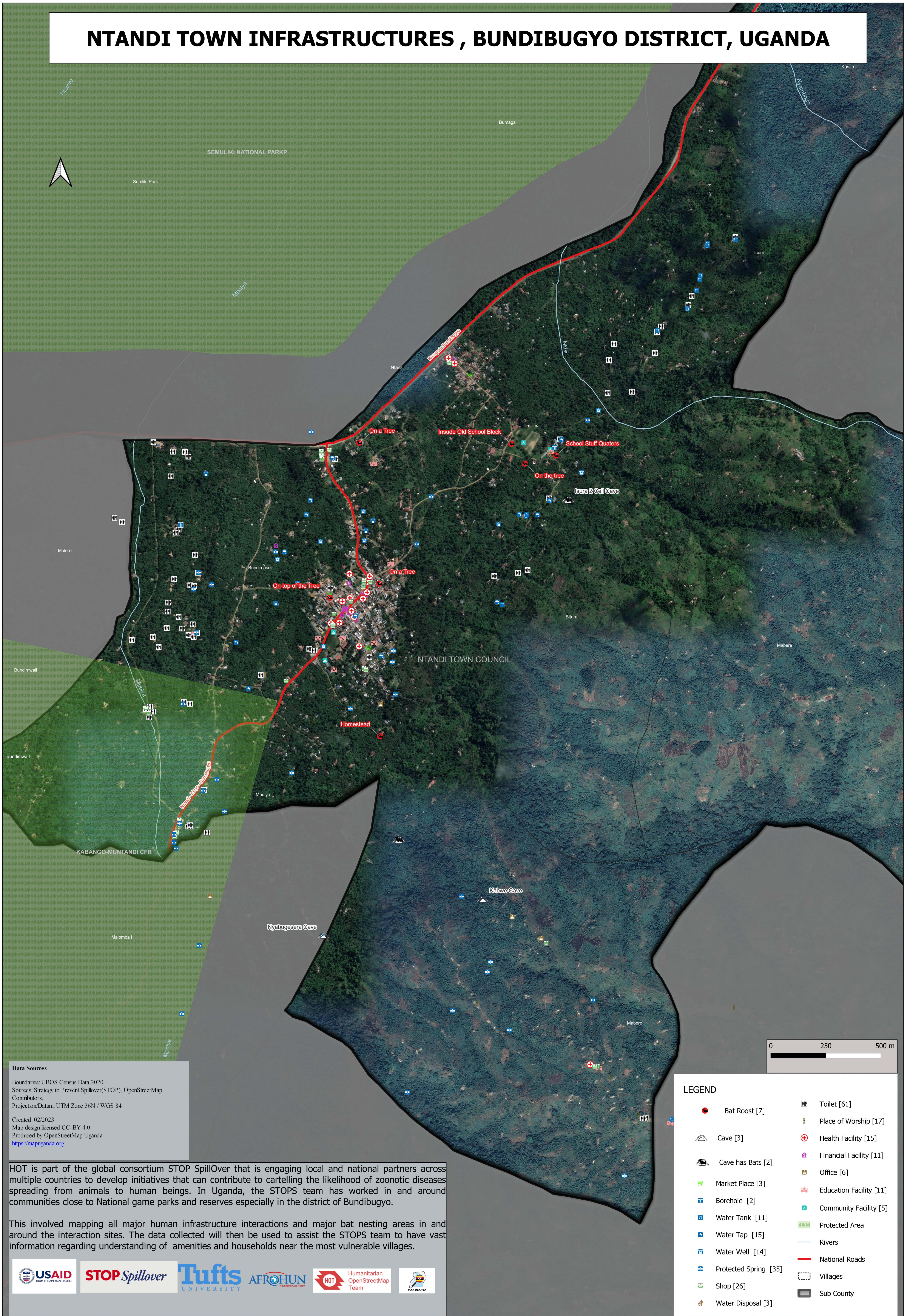


HOT is part of the global consortium STOP Spillover that is engaging local and national partners across multiple countries to develop initiatives that can contribute to cartelling the likelihood of zoonotic diseases spreading from animals to human beings. In Uganda, the STOPS team has worked in and around communities close to National game parks and reserves especially in the district of Bundibugyo.

This involved mapping all major human infrastructure interactions and major bat nesting areas in and around the interaction sites. The data collected will then be used to assist the STOPS team to have vast information regarding understanding of amenities and households near the most vulnerable villages.



# NTANDI TOWN INFRASTRUCTURES , BUNDIBUGYO DISTRICT, UGANDA



## Data Sources

Boundaries: UBOS Census Data 2020  
 Sources: Strategy to Prevent Spillover(STOP), OpenStreetMap Contributors,  
 Projection/Datum: UTM Zone 36N / WGS 84  
 Created: 02/2023  
 Map design licensed CC-BY 4.0  
 Produced by OpenStreetMap Uganda  
<https://mapuganda.org>

HOT is part of the global consortium STOP Spillover that is engaging local and national partners across multiple countries to develop initiatives that can contribute to curtailing the likelihood of zoonotic diseases spreading from animals to human beings. In Uganda, the STOPS team has worked in and around communities close to National game parks and reserves especially in the district of Bundibugyo.

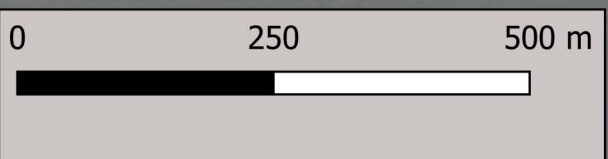
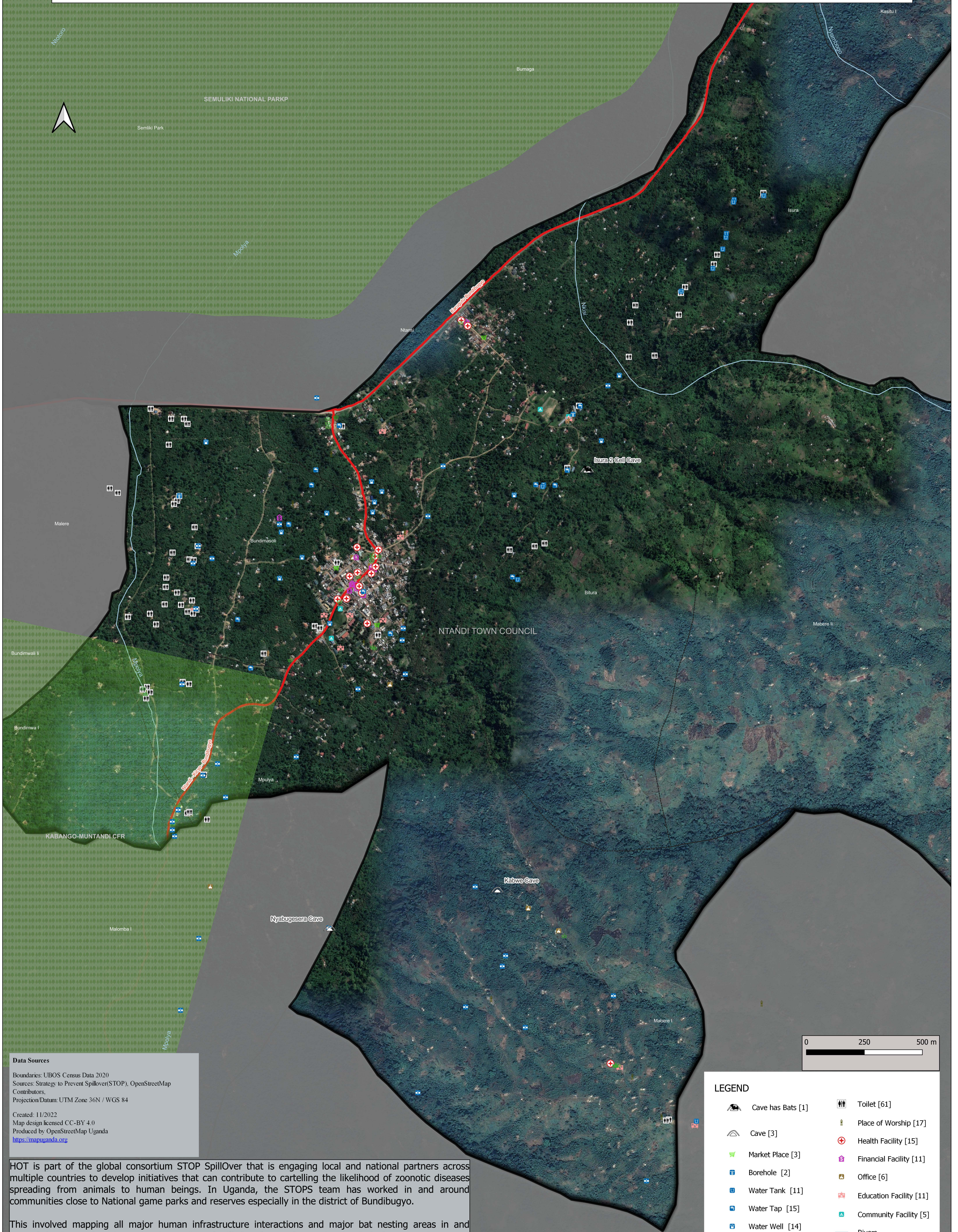
This involved mapping all major human infrastructure interactions and major bat nesting areas in and around the interaction sites. The data collected will then be used to assist the STOPS team to have vast information regarding understanding of amenities and households near the most vulnerable villages.

## LEGEND

- Bat Roost [7]
- Cave [3]
- Cave has Bats [2]
- Market Place [3]
- Borehole [2]
- Water Tank [11]
- Water Tap [15]
- Water Well [14]
- Protected Spring [35]
- Shop [26]
- Water Disposal [3]
- Toilet [61]
- Place of Worship [17]
- Health Facility [15]
- Financial Facility [11]
- Office [6]
- Education Facility [11]
- Community Facility [5]
- Protected Area
- Rivers
- National Roads
- Villages
- Sub County



# NTANDI TOWN INFRASTRUCTURES , BUNDIBUGYO DISTRICT, UGANDA



**Data Sources**  
 Boundaries: UBOS Census Data 2020  
 Sources: Strategy to Prevent Spillover(STOP), OpenStreetMap Contributors,  
 Projection/Datum: UTM Zone 36N / WGS 84  
 Created: 11/2022  
 Map design licensed CC-BY 4.0  
 Produced by OpenStreetMap Uganda  
<https://mapuganda.org>

HOT is part of the global consortium STOP Spillover that is engaging local and national partners across multiple countries to develop initiatives that can contribute to cartelling the likelihood of zoonotic diseases spreading from animals to human beings. In Uganda, the STOPS team has worked in and around communities close to National game parks and reserves especially in the district of Bundibugyo.

This involved mapping all major human infrastructure interactions and major bat nesting areas in and around the interaction sites. The data collected will then be used to assist the STOPS team to have vast information regarding understanding of amenities and households near the most vulnerable villages.

**LEGEND**

Cave has Bats [1]	Toilet [61]
Cave [3]	Place of Worship [17]
Market Place [3]	Health Facility [15]
Borehole [2]	Financial Facility [11]
Water Tank [11]	Office [6]
Water Tap [15]	Education Facility [11]
Water Well [14]	Community Facility [5]
Protected Spring [35]	Rivers
Shop [26]	National Roads
Water Disposal [3]	Villages
	Sub County
	Protected Area

